



# ST HELENS BOROUGH LOCAL PLAN UP TO 2037

## POLICIES MAP

A BALANCED PLAN FOR A BETTER FUTURE

JULY 2022



ST HELENS  
BOROUGH COUNCIL

## Legend

	Boundary of St. Helens MBC
	Housing Allocation
	Bold Forest Garden Suburb
	Employment Allocation
	Safeguarded Housing Land
	Safeguarded Employment Land
	Parkside East
	Parkside West
	Waste Site Allocation
	Gypsy & Traveller Permanent Provision
	Gypsy & Traveller Transit Site
	District / Local Centre
	1. Billinge, 2. Chain Lane, 3. Clipsley Lane, 4. Dentons Green, 5. Eccleston, 6. Fingerpost, 7. Newton-le-Willows, 8. Newtown, 9. Rainford, 10. Sutton, 11. Marshalls Cross, 12. Rainhill, 13. Thatto Heath
	Central Spatial Area
	Town Centre Boundary
	Primary Shopping Area
	Area of Opportunity
	Oil & Gas Authority Licence Area *
	Mineral Safeguarding Area *
	Potential Junction Improvement (being investigated - extent to be confirmed)

\* for information only, may change as updated outside of the Local Plan process

## Bold Forest Park Area Action Plan (AAP) Policies

	Bold Forest Park AAP Boundary
	Cycle Centre
	Development Opportunity Site
	Recreation Hub

## Main Policies

LPA04, LPA04.1
LPA04, LPA04.1, LPA11
LPA03, LPA03.1
LPA05
LPA05
LPA09
LPA10
LPC15
LPC03
LPC03
LPC04
LPC04
LPC04
LPC04
LPC04
LPC04
LPC04
LPC14 (see appendix 12)
LPC14 (see appendix 12)
LPA06

BFP1
BFP INF1
BFP INF2
BFP INF4

## Main Policies

	Park and Ride Location	LPA06
	Central / Junction Rail Link	LPA06
	Proposed Rail Station	LPA06
	Proposed Rail Extension	LPA06
	Strategic Road Network	LPA06
	Key Route Network (non_freight)	LPA06
	Key Route Network (including freight)	LPA06
	Freight Network (non-key)	LPA06
	Slow the Flow *	LPC12
	Urban Intervention Zone *	LPC12
	Flood Water Storage Safeguarding Area *	LPC12
	Green Belt	LPA01
	Scheduled Monument *	LPC11
	Registered Park *	LPC11
	Conservation Area *	LPC11
	Nature Improvement Area *	LPC06, LPC08
	Greenway Network *	LPC07
	Local wildlife Site *	LPC06
	Local Geological Site *	LPC06
	Local Nature Reserve *	LPC06
	Open Space and Outdoor Sports & Recreation Facilities *	LPC05
Parks and Gardens (PG), Natural and Semi-Natural Greenspaces (NSN), Amenity Greenspace (AG), Provision for Children and Young People (including Equipped Play Areas) (CYP), Allotments (A), Cemeteries and Churchyards (C), Outdoor Sports and Recreation Facilities (including Playing Fields, Golf Courses, Bowling Greens, Tennis Courts and Sailing Spaces) (OSR)		

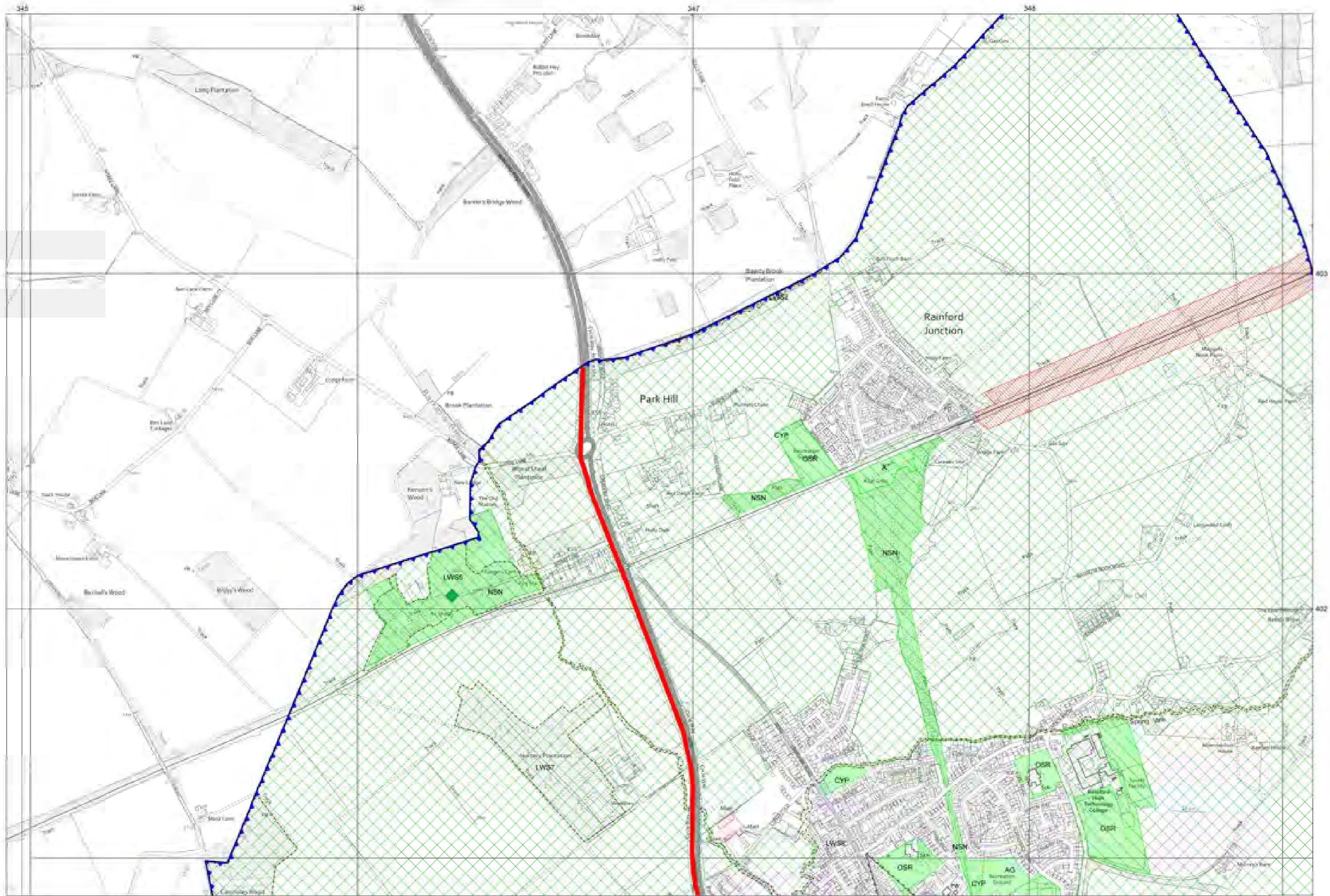
	Bridleway	BFP INF6
	Key Walking Route	BFP INF6
	Preferred Road Route	BFP INF6
	Rail Station Links	BFP INF6



Reproduced from the Ordnance Survey mapping with the permission of the controller of Her Majesty's Stationery Office © Crown Copyright. Unauthorised reproduction infringes Crown Copyright and may lead to prosecution or civil proceedings. LA100111660 2022

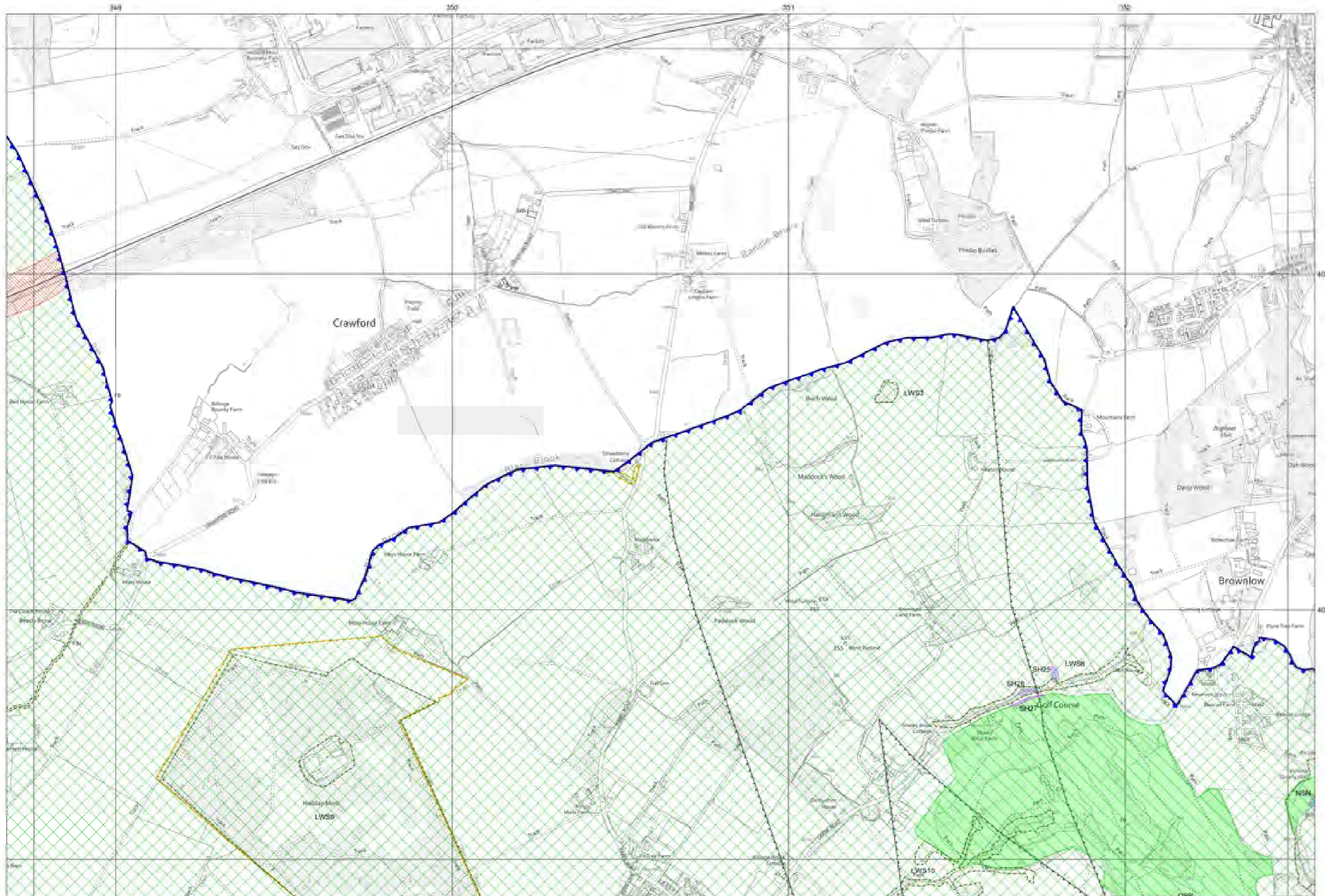


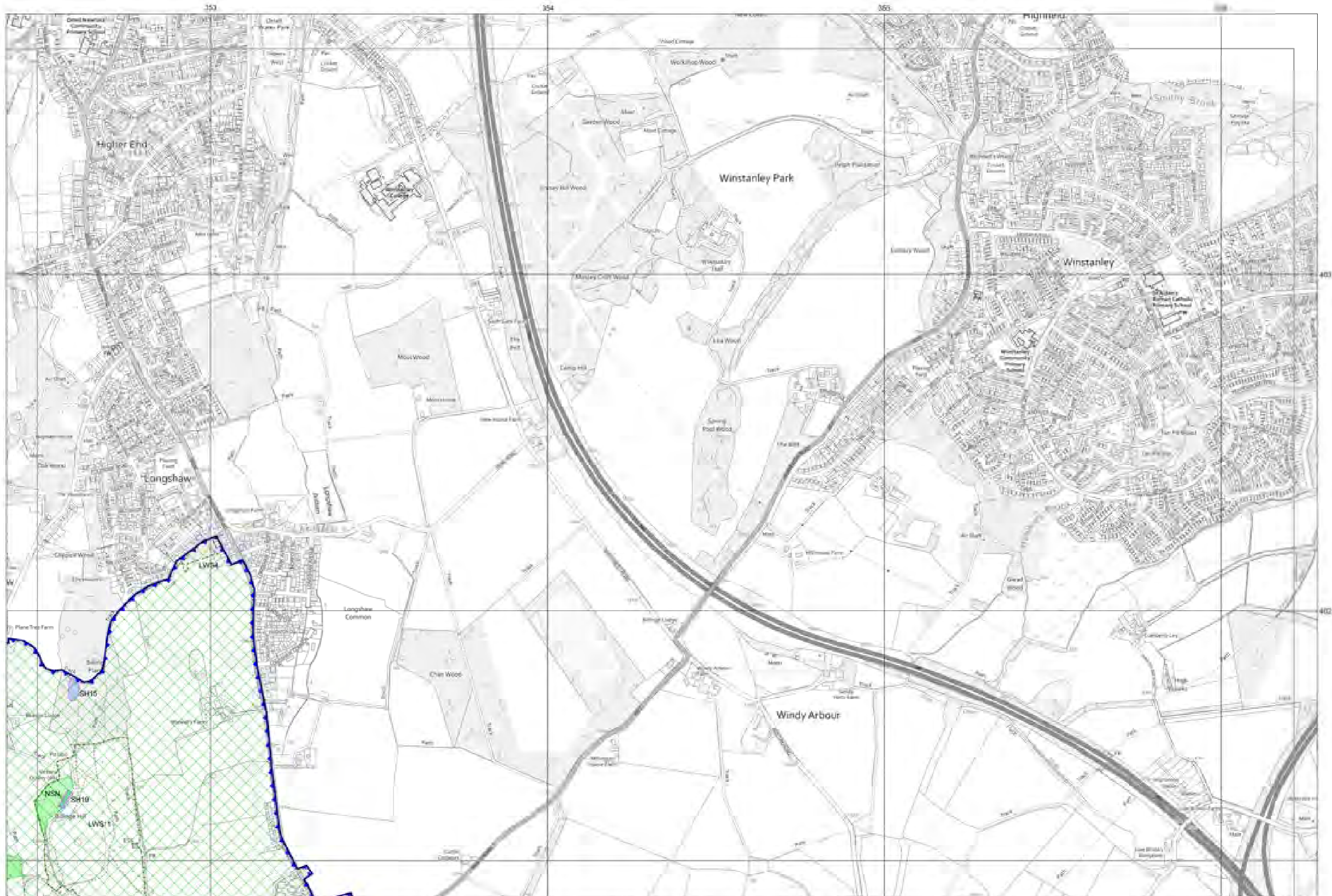
Grids of Plan  
34595 404600



Reproduced from the Ordnance Survey mapping with the permission of the controller of Her Majesty's Stationery Office © Crown Copyright. Unauthorised reproduction infringes Crown Copyright and may lead to prosecution or civil proceedings. LA1000111800 2022



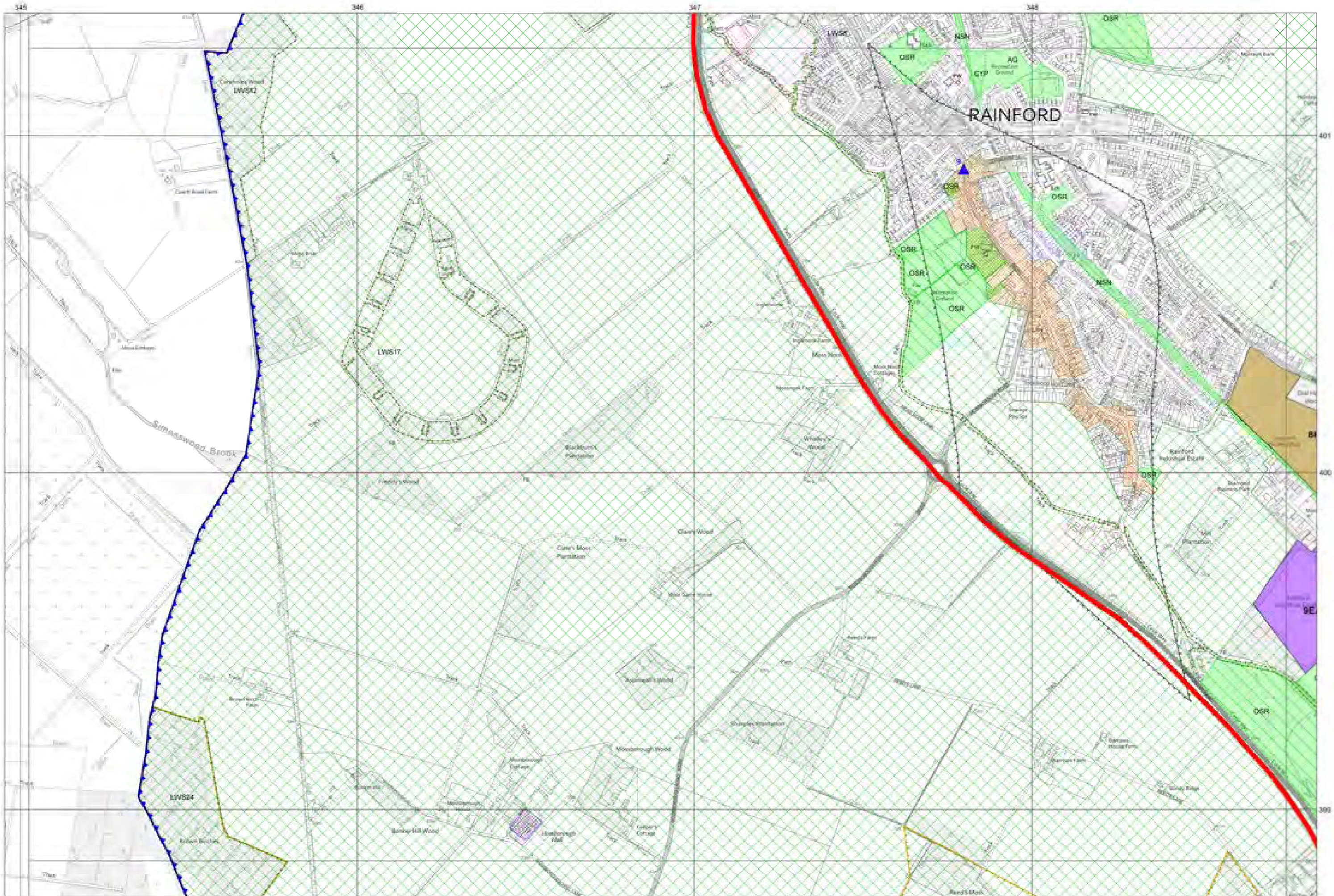




Reproduced from the Ordnance Survey mapping with the permission of the controller of Her Majesty's Stationery Office © Crown Copyright. Unauthorised reproduction infringes Crown Copyright and may lead to prosecution or civil proceedings. LA1000111802 2022

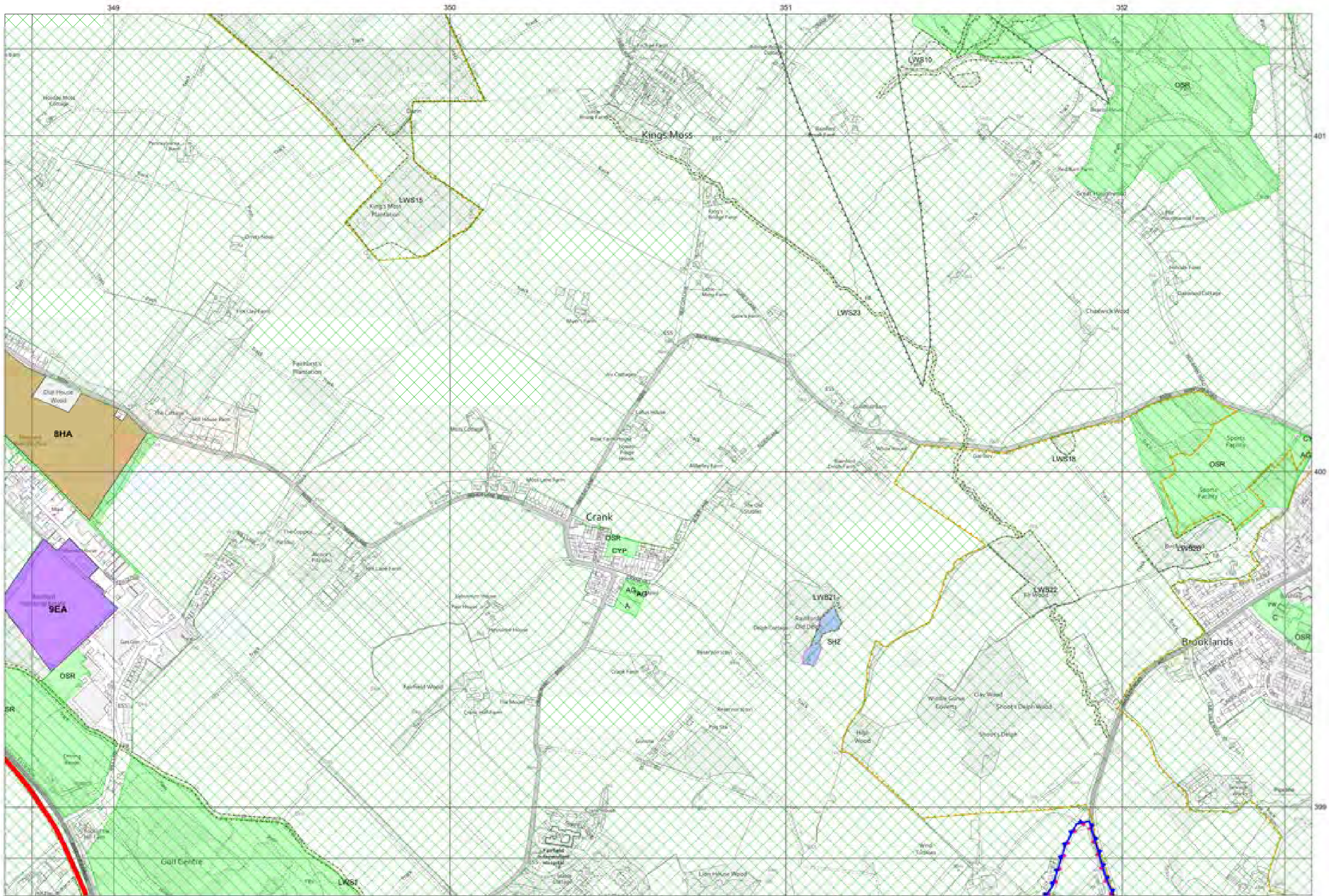


Scale of Plan  
1:50,000



Reproduced from the Ordnance Survey mapping with the permission of the controller of Her Majesty's Stationery Office © Crown Copyright. Unauthorised reproduction infringes Crown Copyright and may lead to prosecution or civil proceedings. LA1000111802 2022

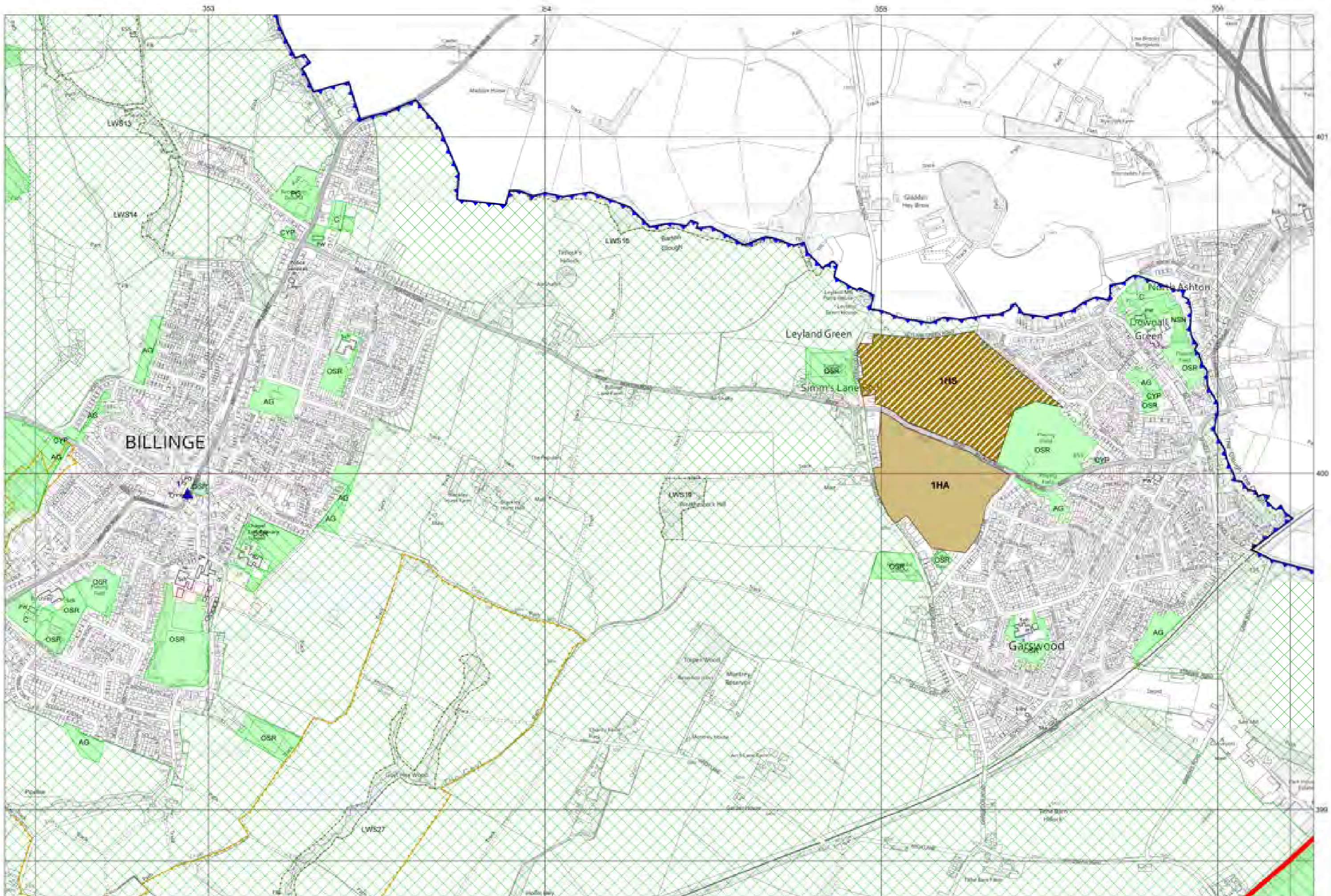
0 250 500  
 Scale of Plan  
 346596 411802



Reproduced from the Ordnance Survey mapping with the permission of the controller of Her Majesty's Stationery Office © Crown Copyright. Unauthorised reproduction infringes Crown Copyright and may lead to prosecution or civil proceedings. LA100111881 2022

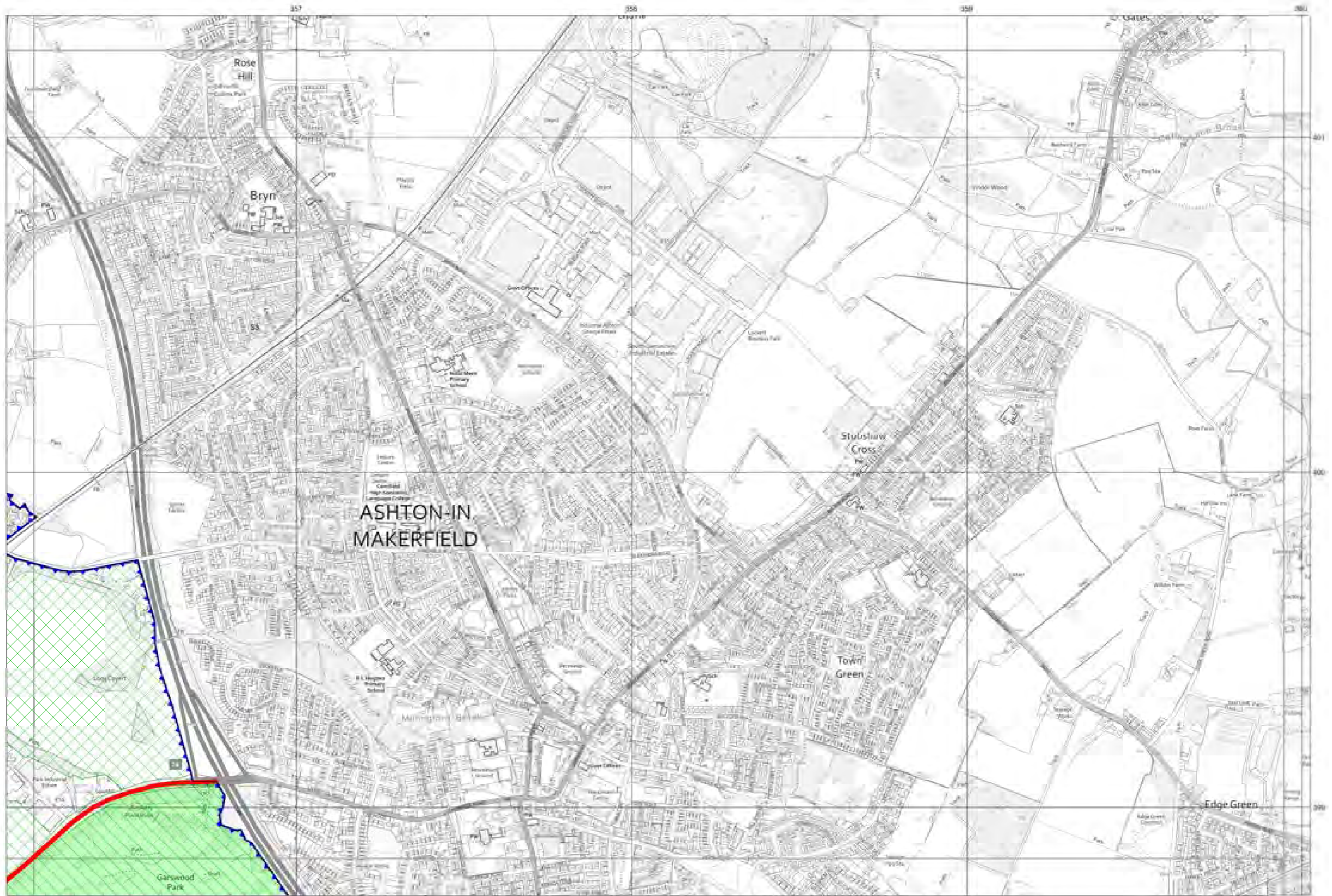






Reproduced from the Ordnance Survey mapping with the permission of the controller of Her Majesty's Stationery Office © Crown Copyright. Unauthorised reproduction of Ordnance Survey data may lead to prosecution of civil proceedings. LA100111883 2022



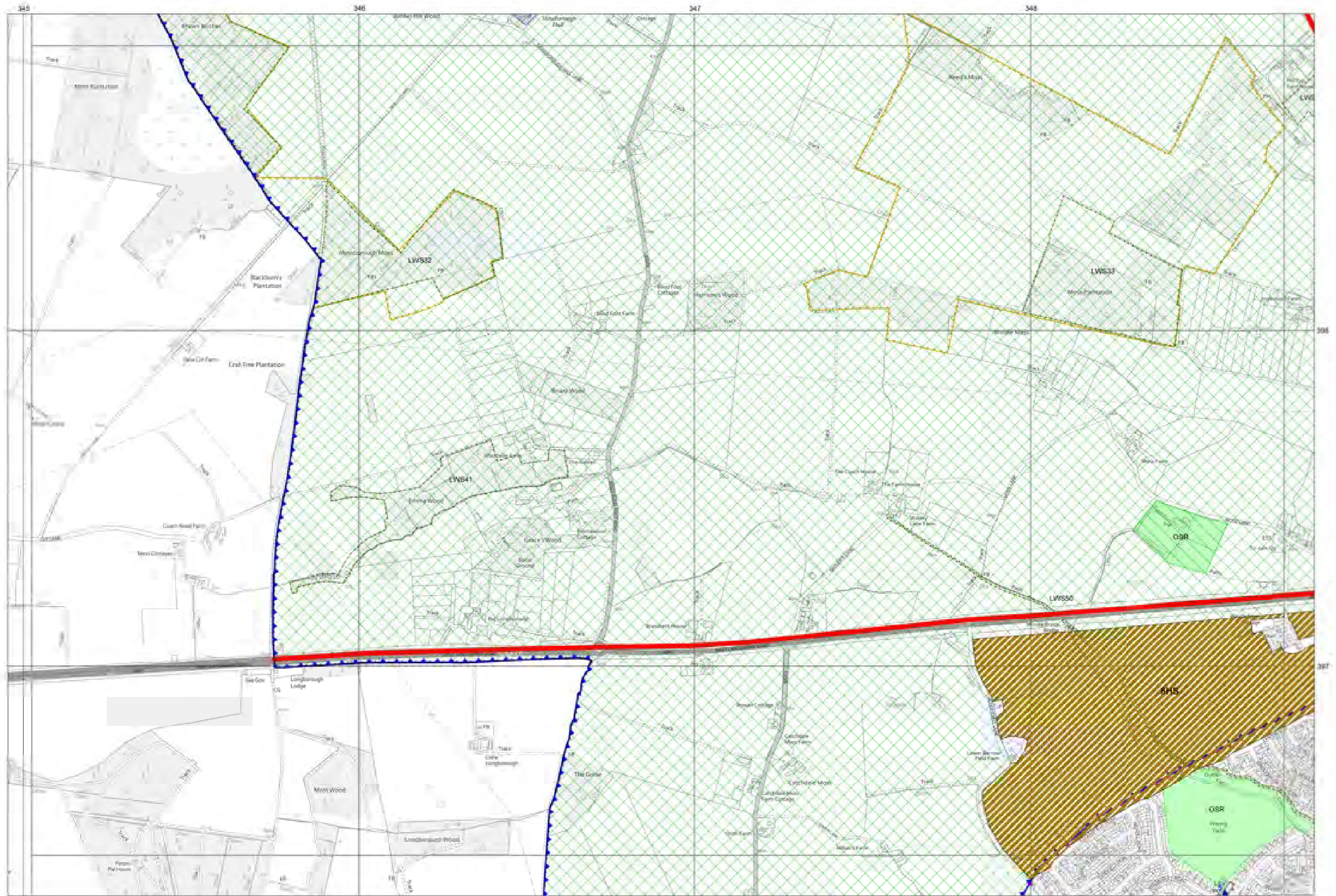


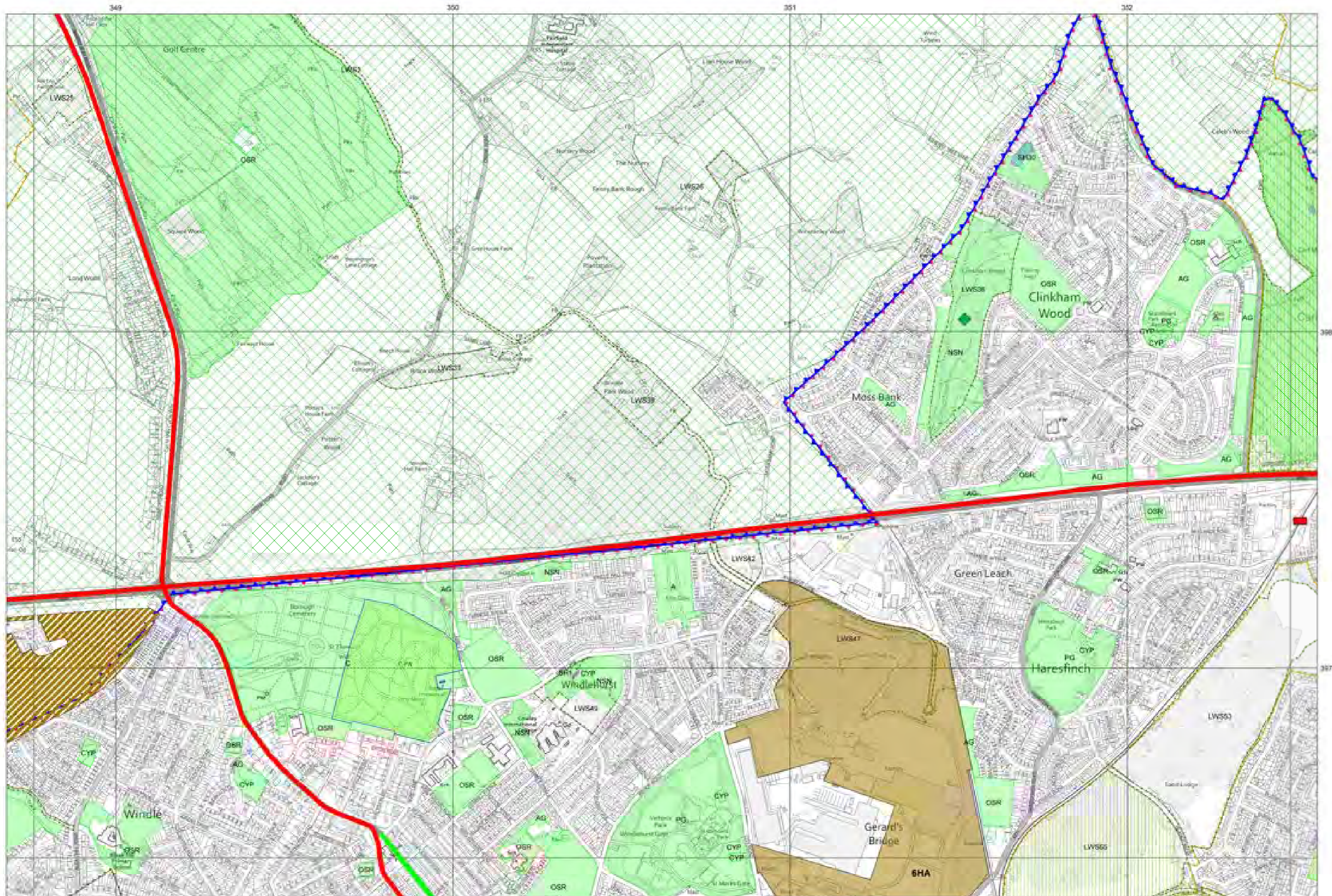
**ASHTON-IN-MAKERFIELD**

Reproduced from the Ordnance Survey mapping with the permission of the controller of Her Majesty's Stationery Office © Crown Copyright. Unauthorised reproduction infringes Crown Copyright and may lead to prosecution or civil proceedings. LA100111881 2022




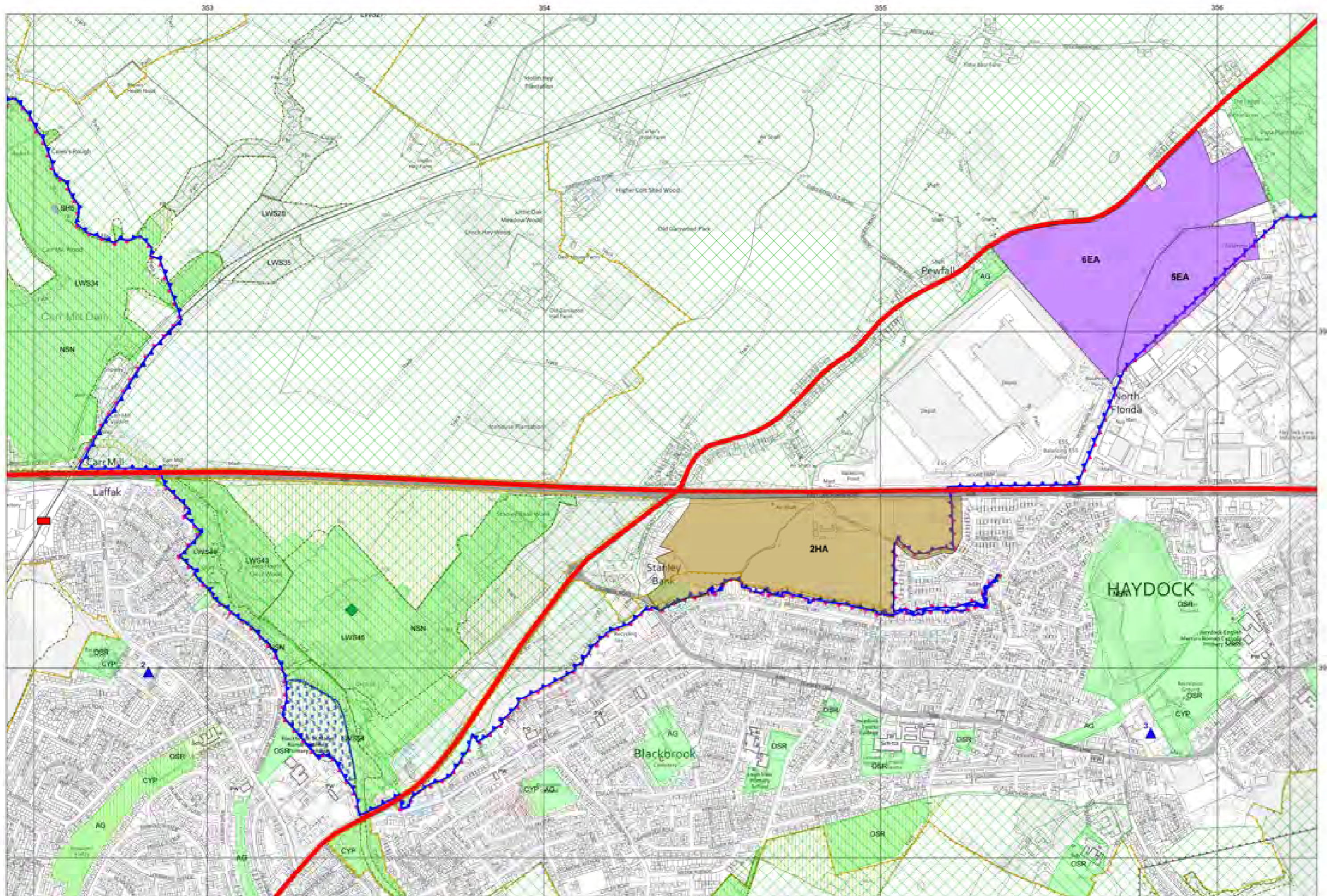
Scale of Plan  
1:50,000





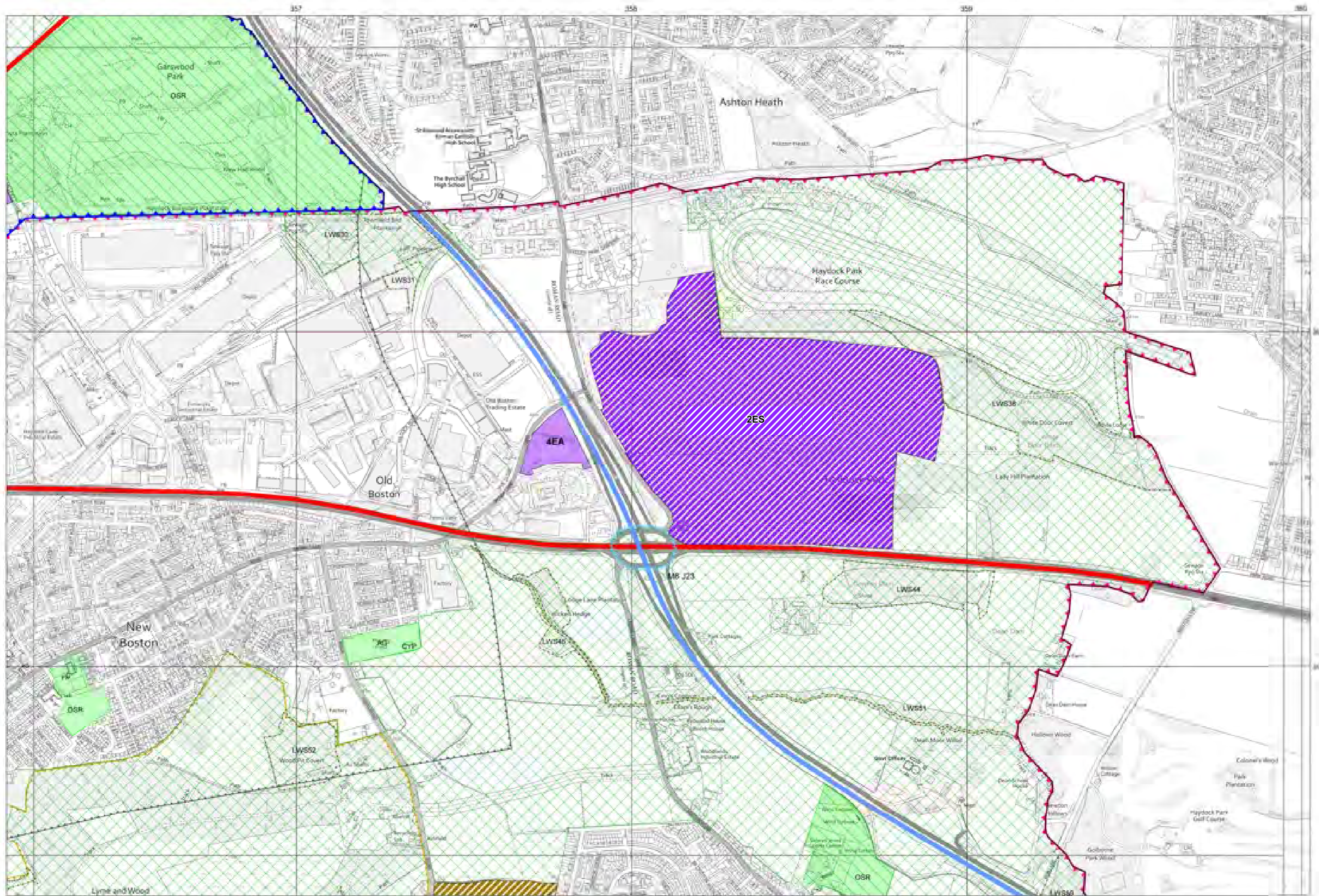
Reproduced from the Ordnance Survey mapping with the permission of the controller of Her Majesty's Stationery Office © Crown Copyright. Unauthorised reproduction infringes Crown Copyright and may lead to prosecution or civil proceedings. LA1000111880 2022





Reproduced from the Ordnance Survey mapping with the permission of the controller of Her Majesty's Stationery Office © Crown Copyright. Unauthorised reproduction infringes Crown Copyright and may lead to prosecution or civil proceedings. LA1000111802 2022

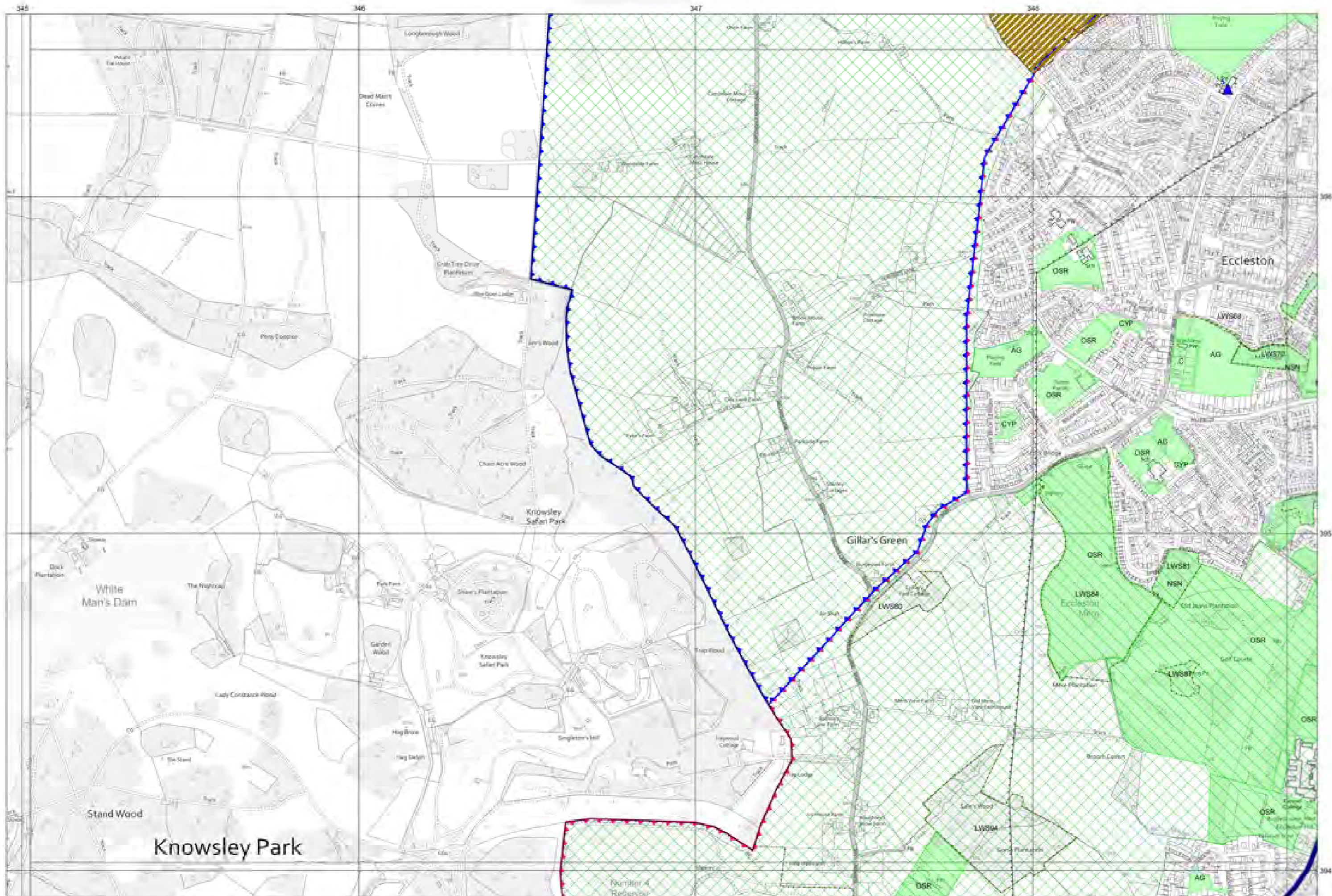




Reproduced from the Ordnance Survey mapping with the permission of the controller of Her Majesty's Stationery Office © Crown Copyright. Unauthorised reproduction infringes Crown Copyright and may lead to prosecution or civil proceedings. LA100111802 2022



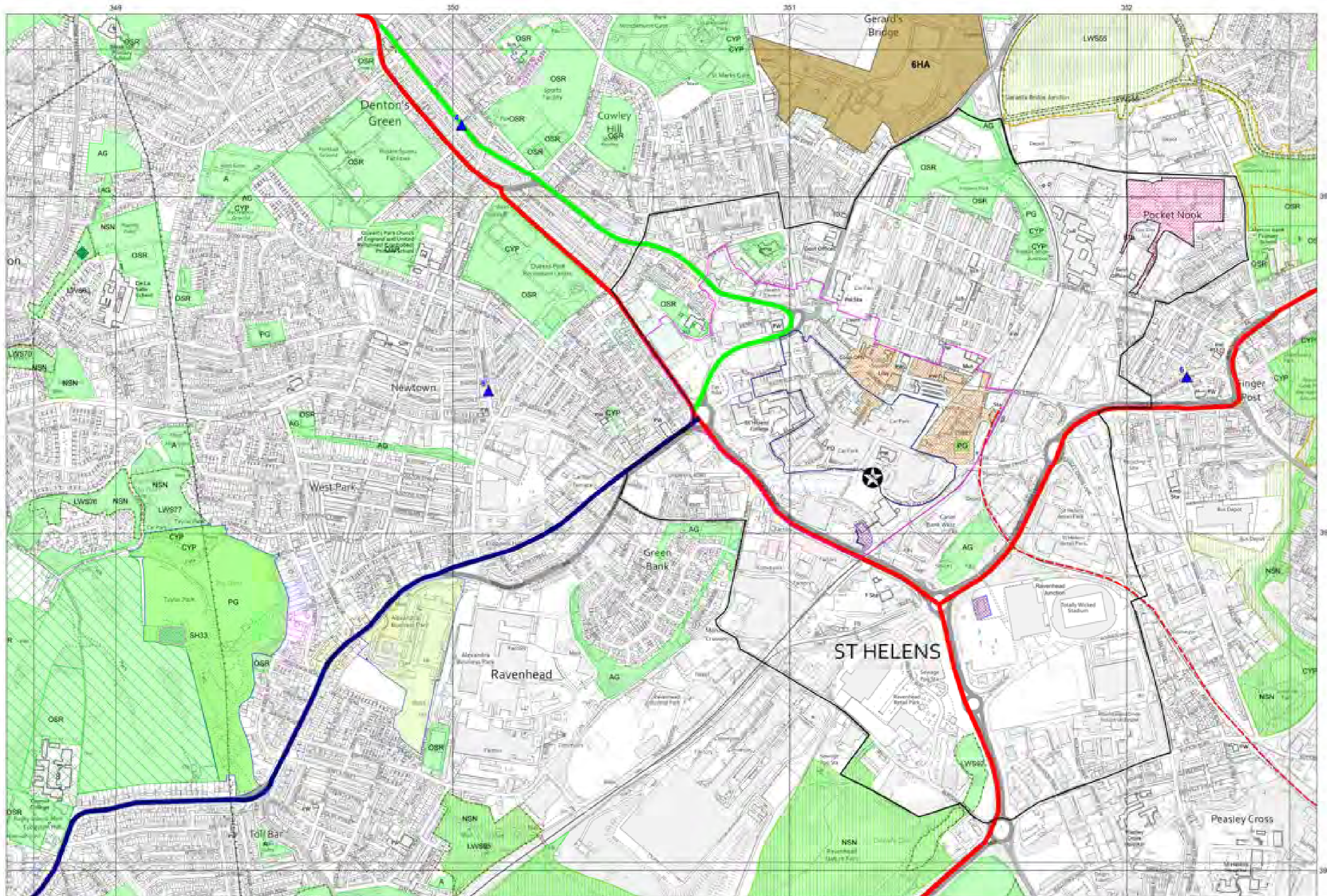
Scale of Plan  
1:50,000 (317830)



Reproduced from the Ordnance Survey mapping with the permission of the controller of Her Majesty's Stationery Office © Crown Copyright. Unauthorised reproduction infringes Crown Copyright and may lead to prosecution or civil proceedings. LA1000111800 2022



Scale of Plan  
1:48000 386230

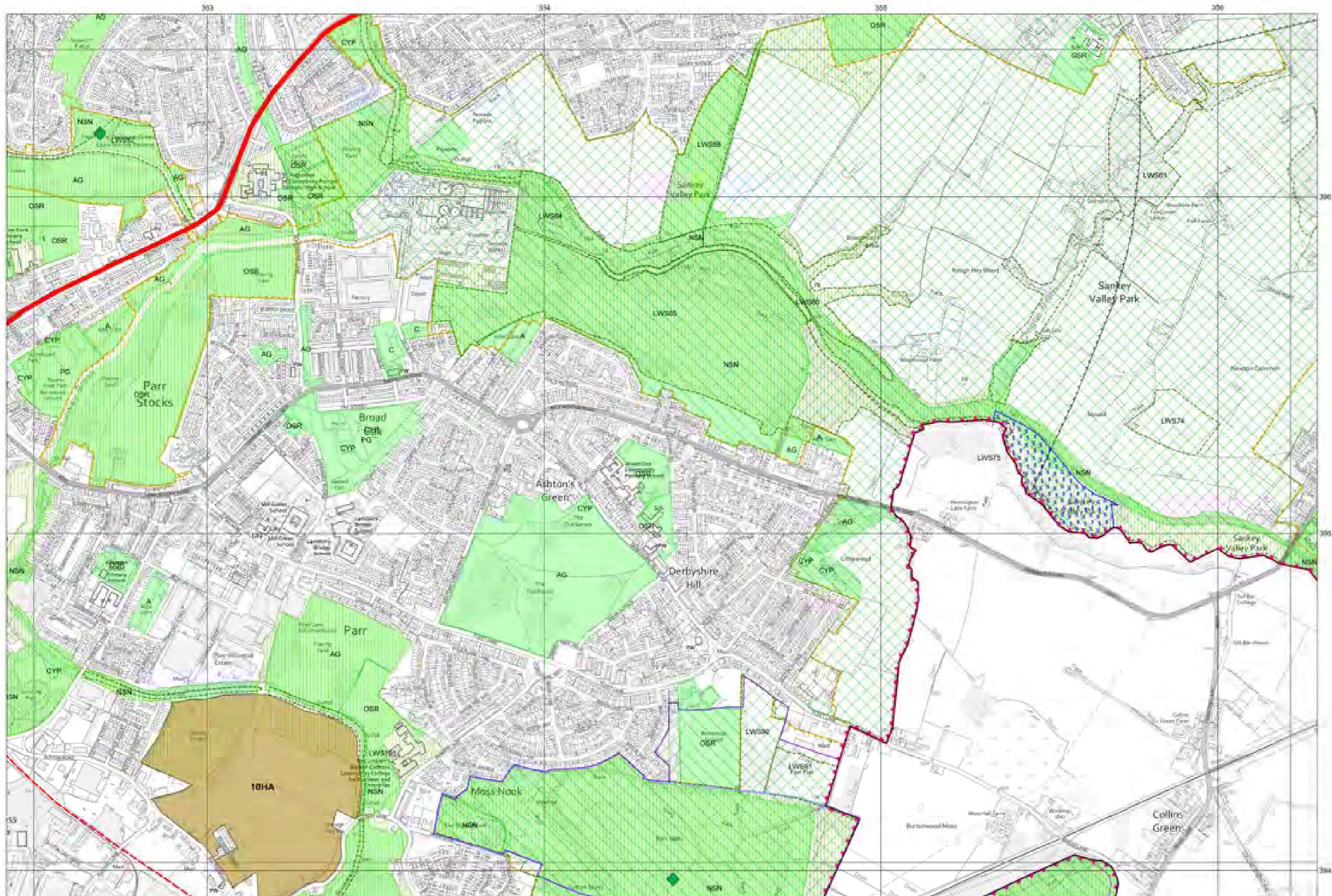


Reproduced from the Ordnance Survey mapping with the permission of the controller of Her Majesty's Stationery Office © Crown Copyright. Unauthorised reproduction infringes Crown Copyright and may lead to prosecution or civil proceedings. LA1000111000 2022



OSRD 1000111000  
1:50,000

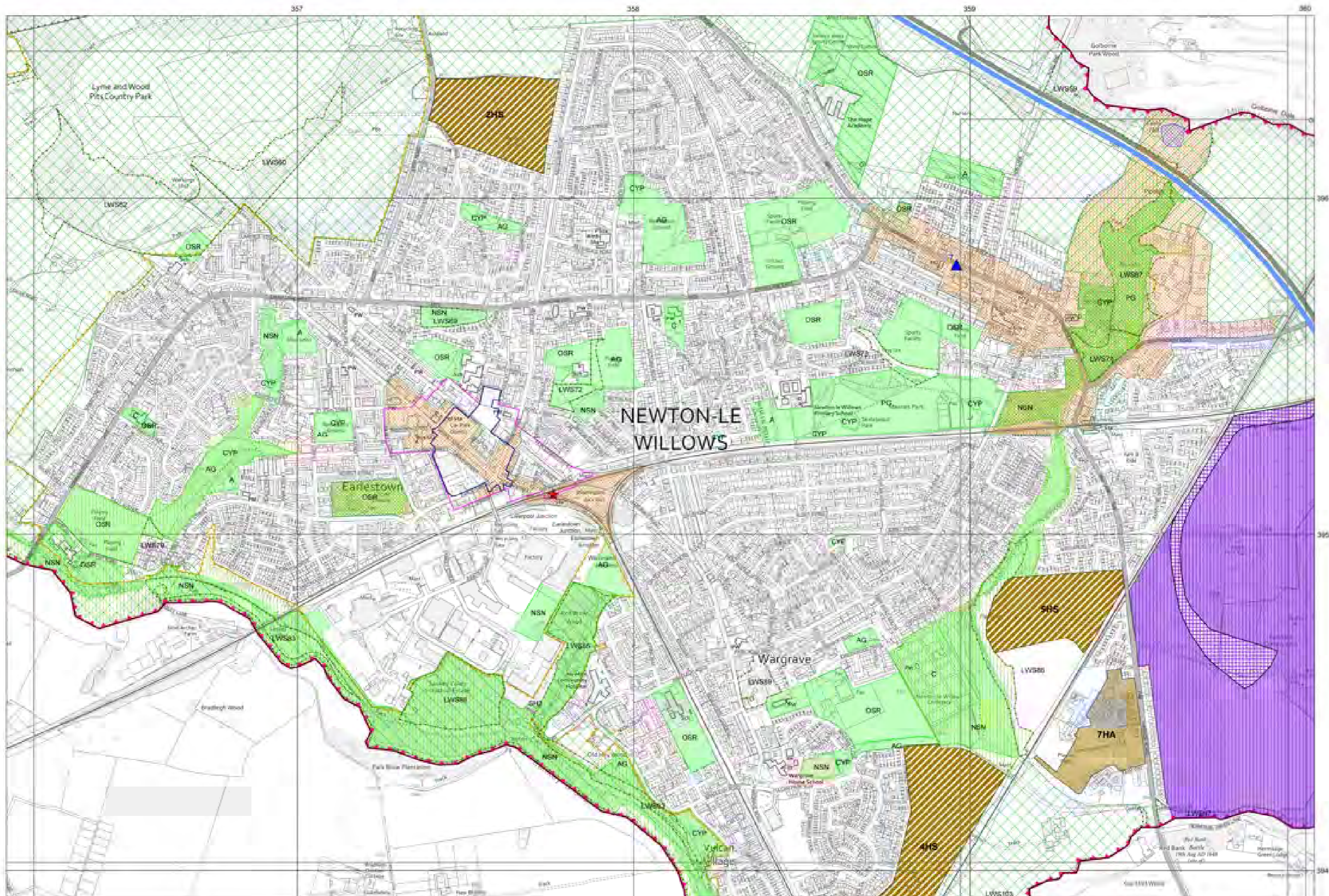




Reproduced from the Ordnance Survey mapping with the permission of the controller of Her Majesty's Stationery Office © Crown Copyright. Unauthorised reproduction infringes Crown Copyright and may lead to prosecution or civil proceedings. LA1000111802 2022



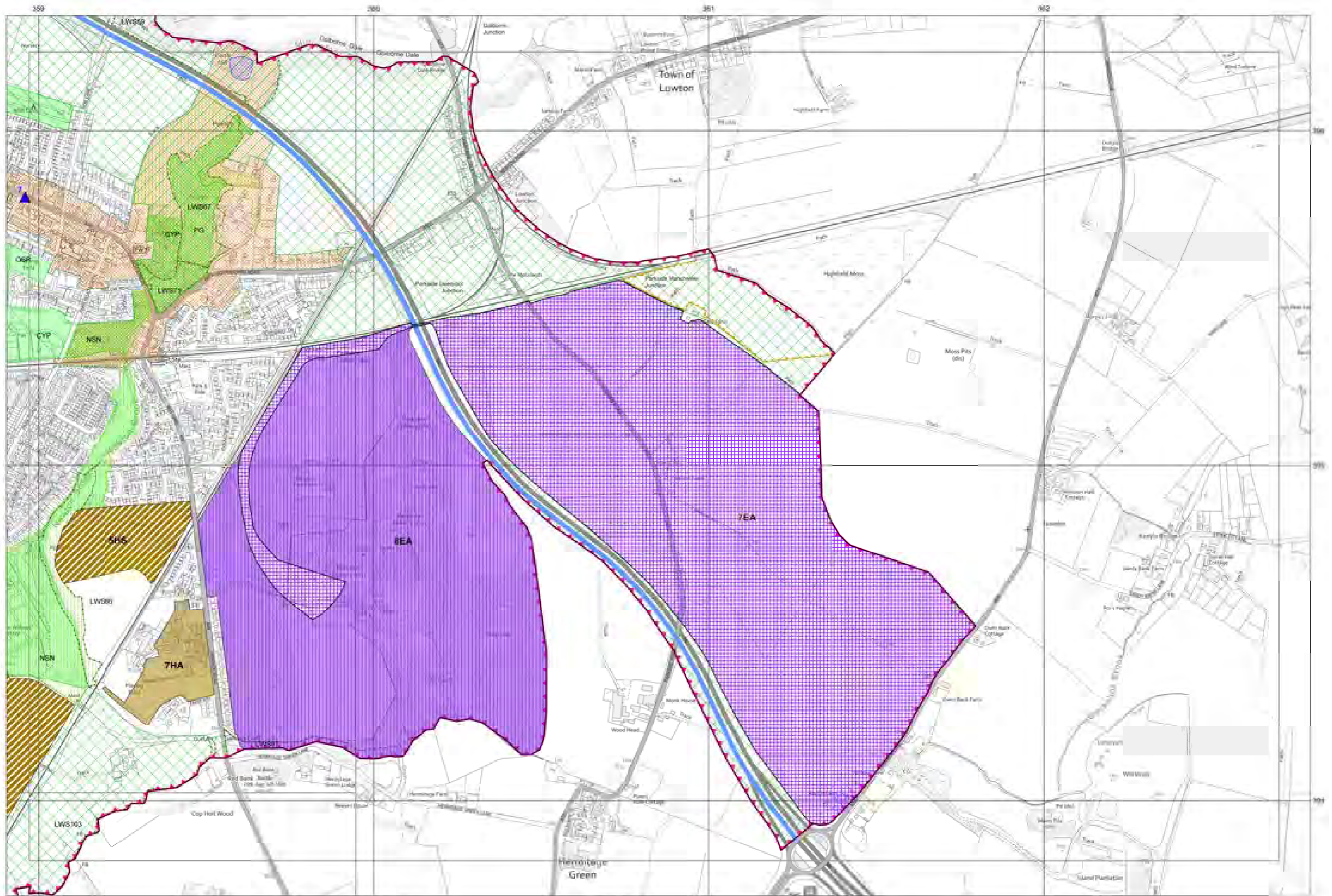
Grids of Plan  
354546 386230



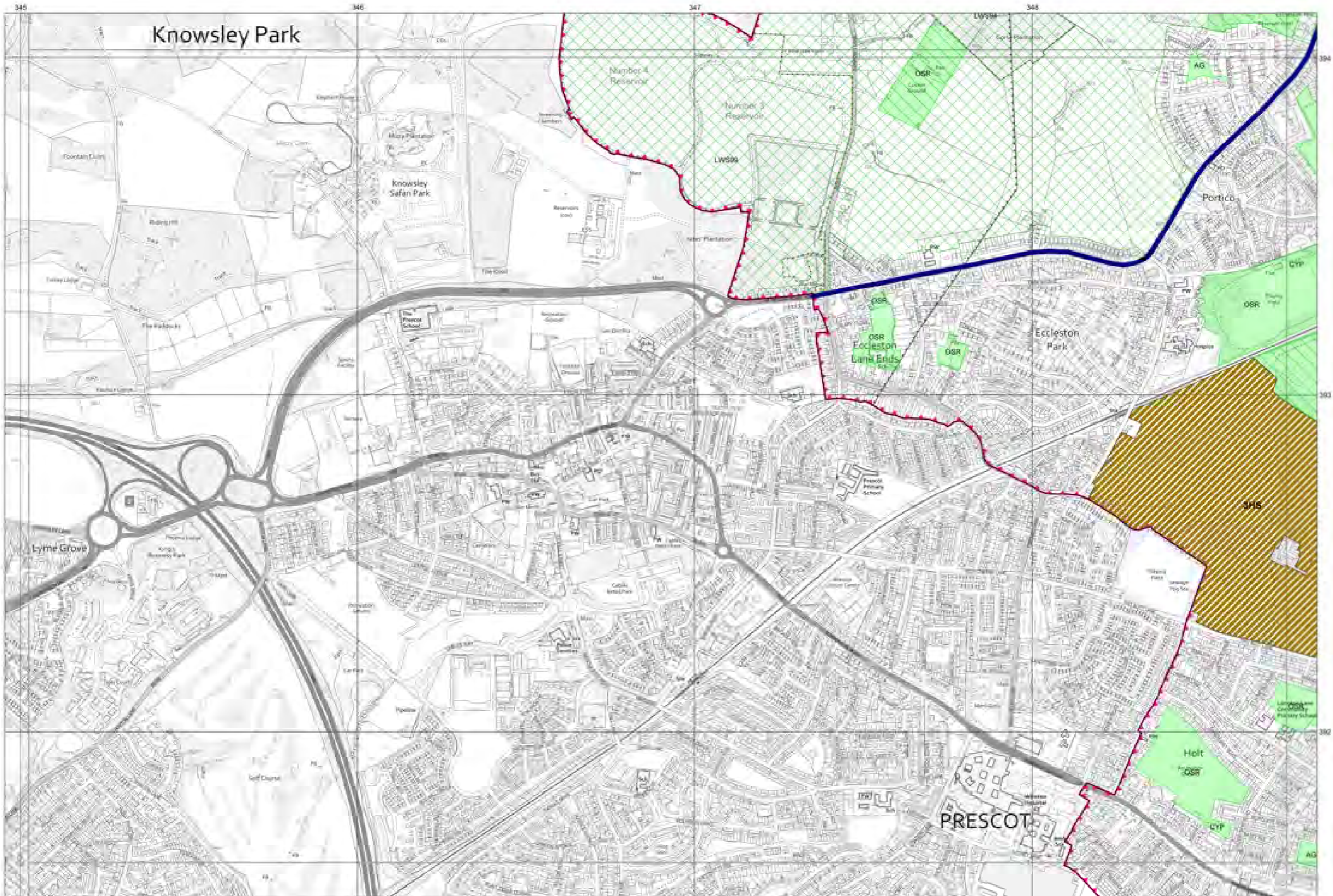
Reproduced from the Ordnance Survey mapping with the permission of the controller of Her Majesty's Stationery Office © Crown Copyright. Unauthorised reproduction infringes Crown Copyright and may lead to prosecution or civil proceedings. LA1000111800 2022



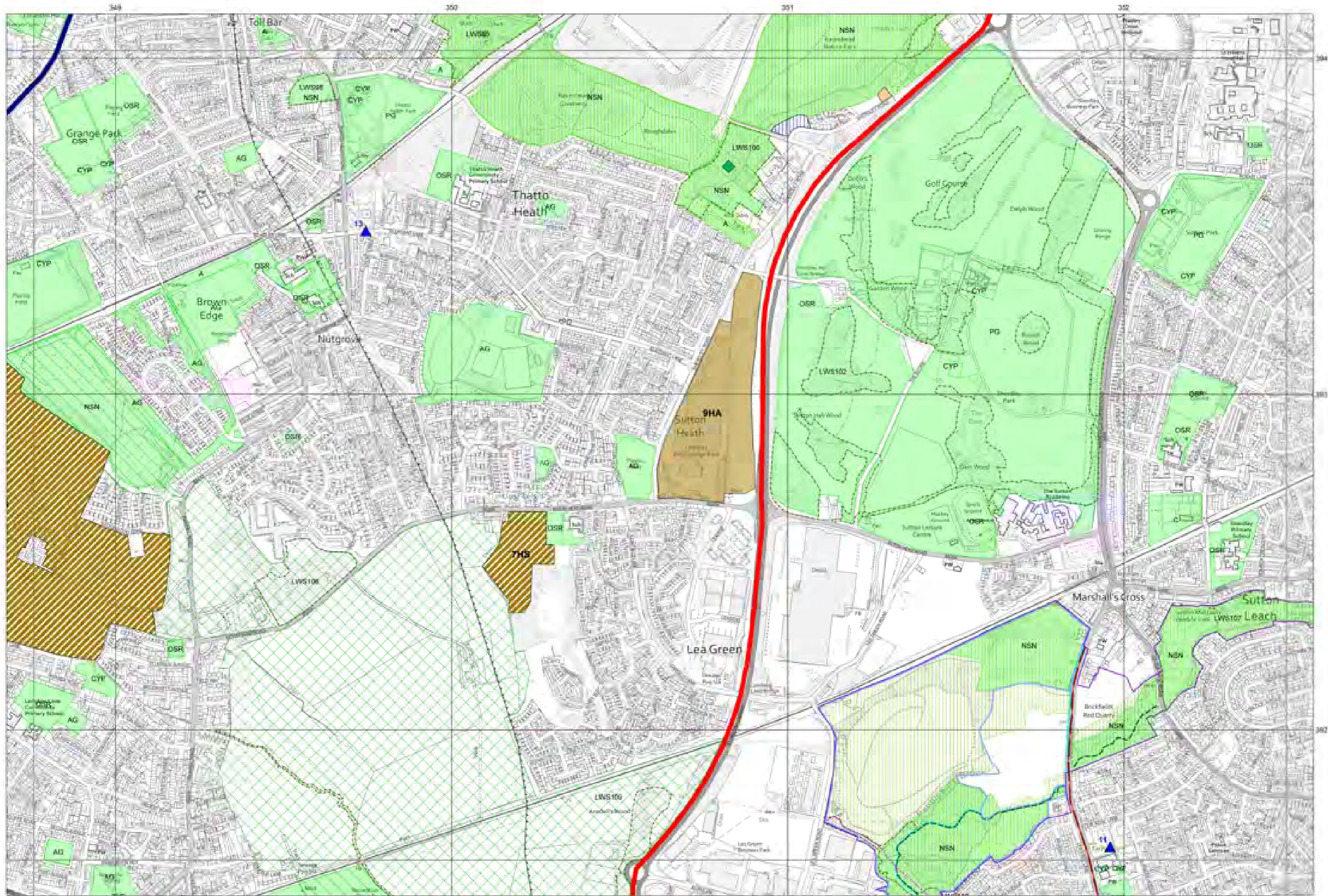
Scale of Plan  
358076 386230




Reproduced from the Ordnance Survey mapping with the permission of the controller of Her Majesty's Stationery Office © Crown Copyright. Unauthorised reproduction infringes Crown Copyright and may lead to prosecution or civil proceedings. LA100011980 2022

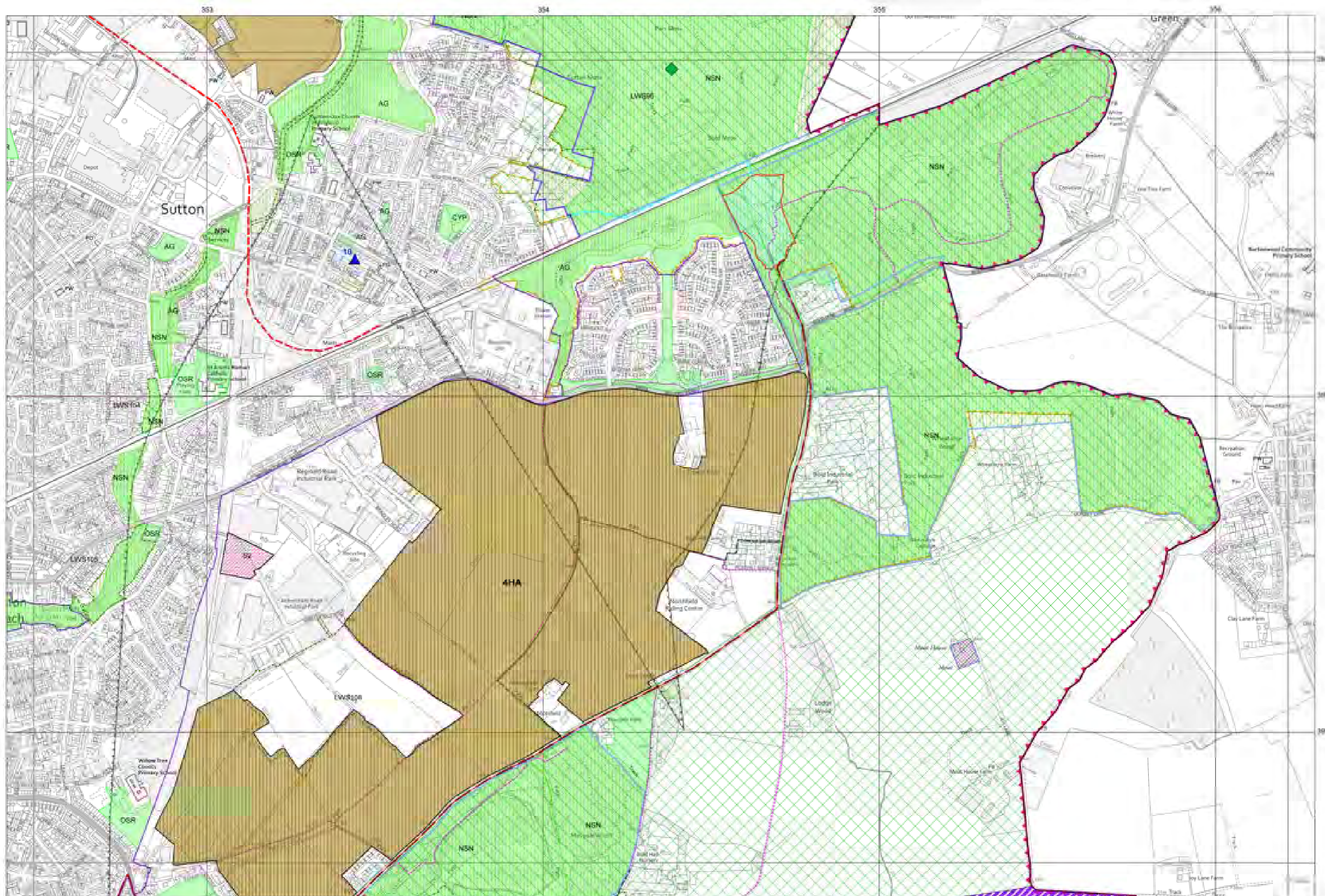


Reproduced from the Ordnance Survey mapping with the permission of the controller of Her Majesty's Stationery Office © Crown Copyright. Unauthorised reproduction infringes Crown Copyright and may lead to prosecution or civil proceedings. LA100111802 2022



Reproduced from the Ordnance Survey mapping with the permission of the controller of Her Majesty's Stationery Office © Crown Copyright. Unauthorised reproduction infringes Crown Copyright and may lead to prosecution or civil proceedings. LA100111882 2022

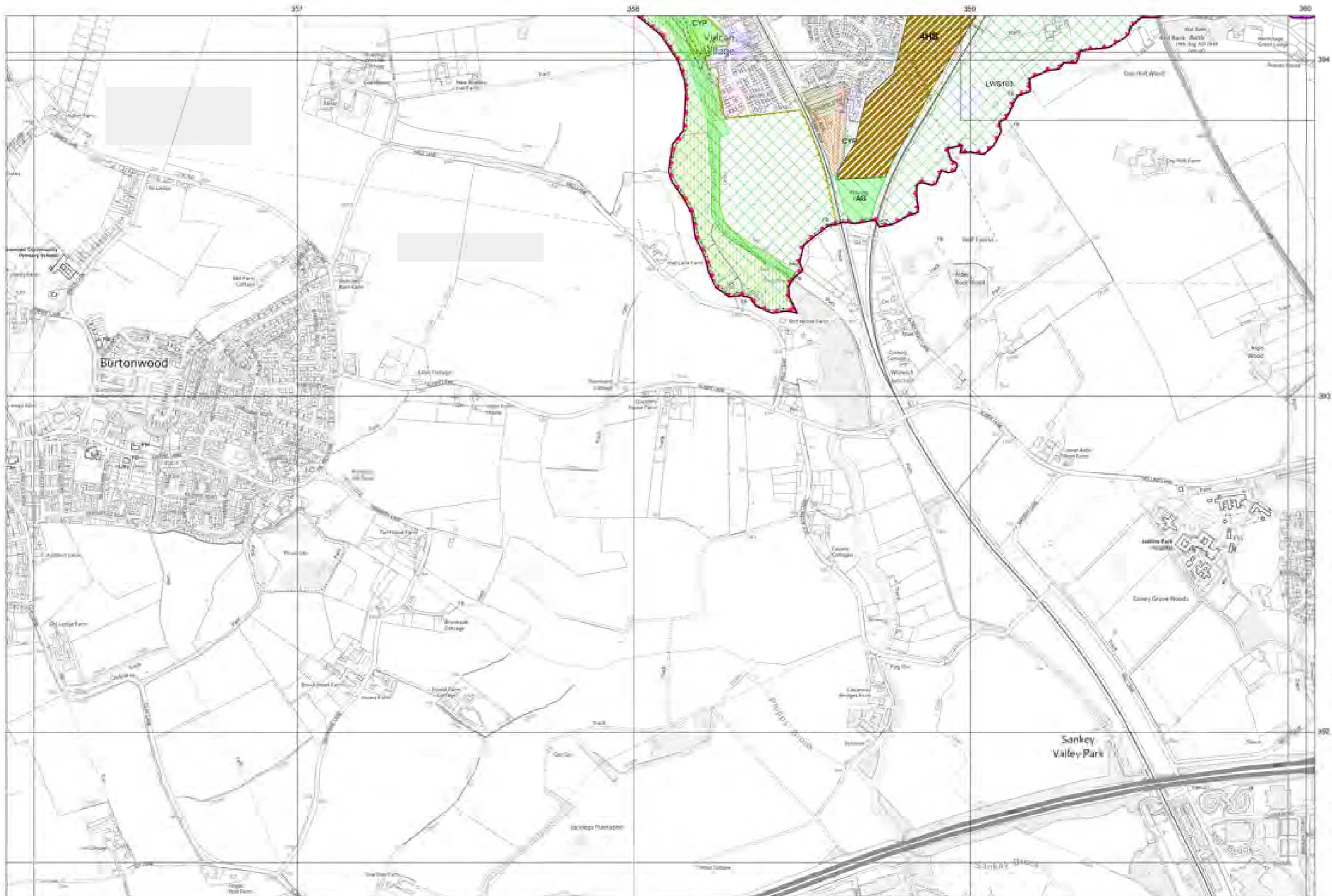




Reproduced from the Ordnance Survey mapping with the permission of the controller of Her Majesty's Stationery Office © Crown Copyright. Unauthorised reproduction infringes Crown Copyright and may lead to prosecution or civil proceedings. LA1000111802 2022



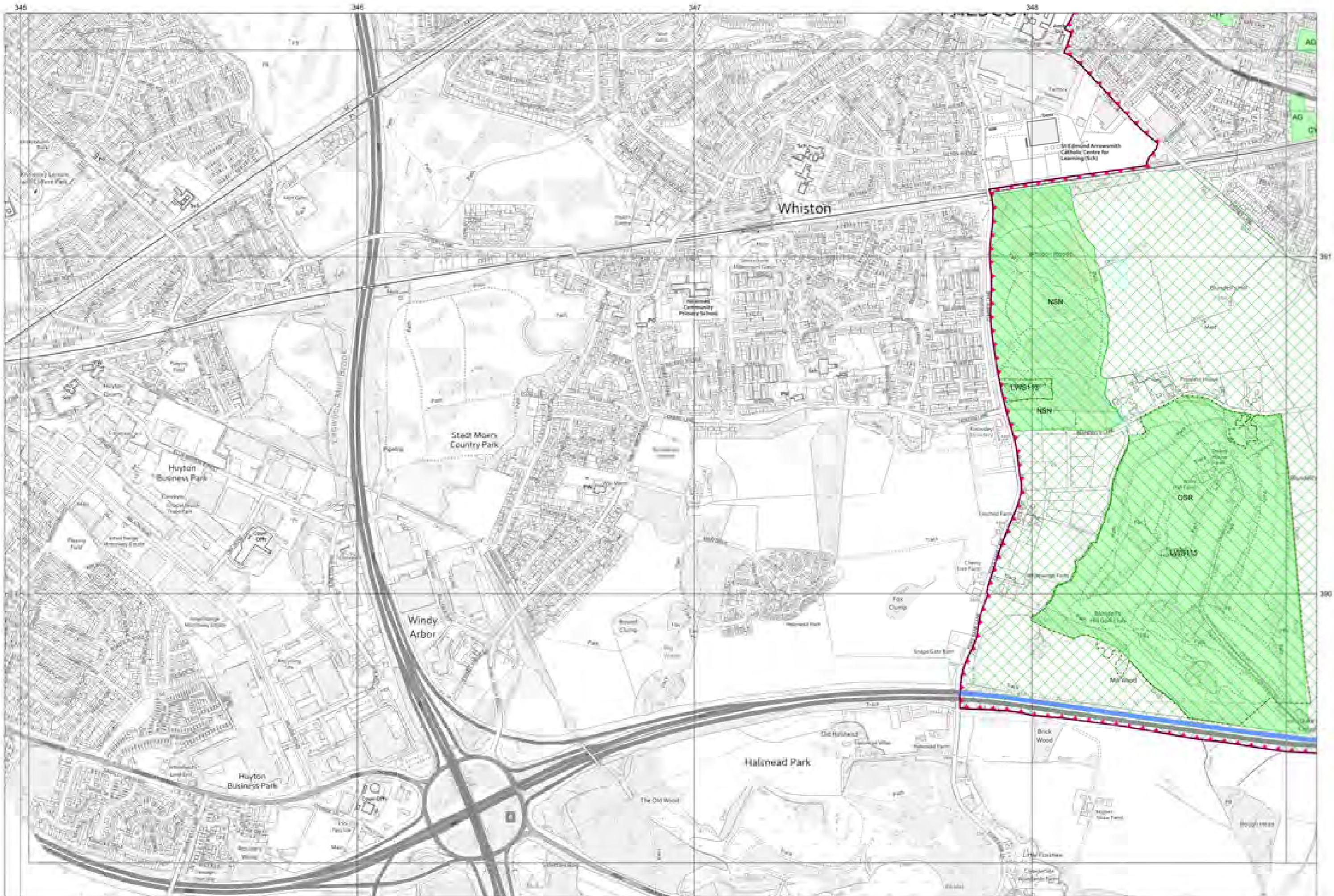
Scale of Plan  
1:54,000 (30/08/20)



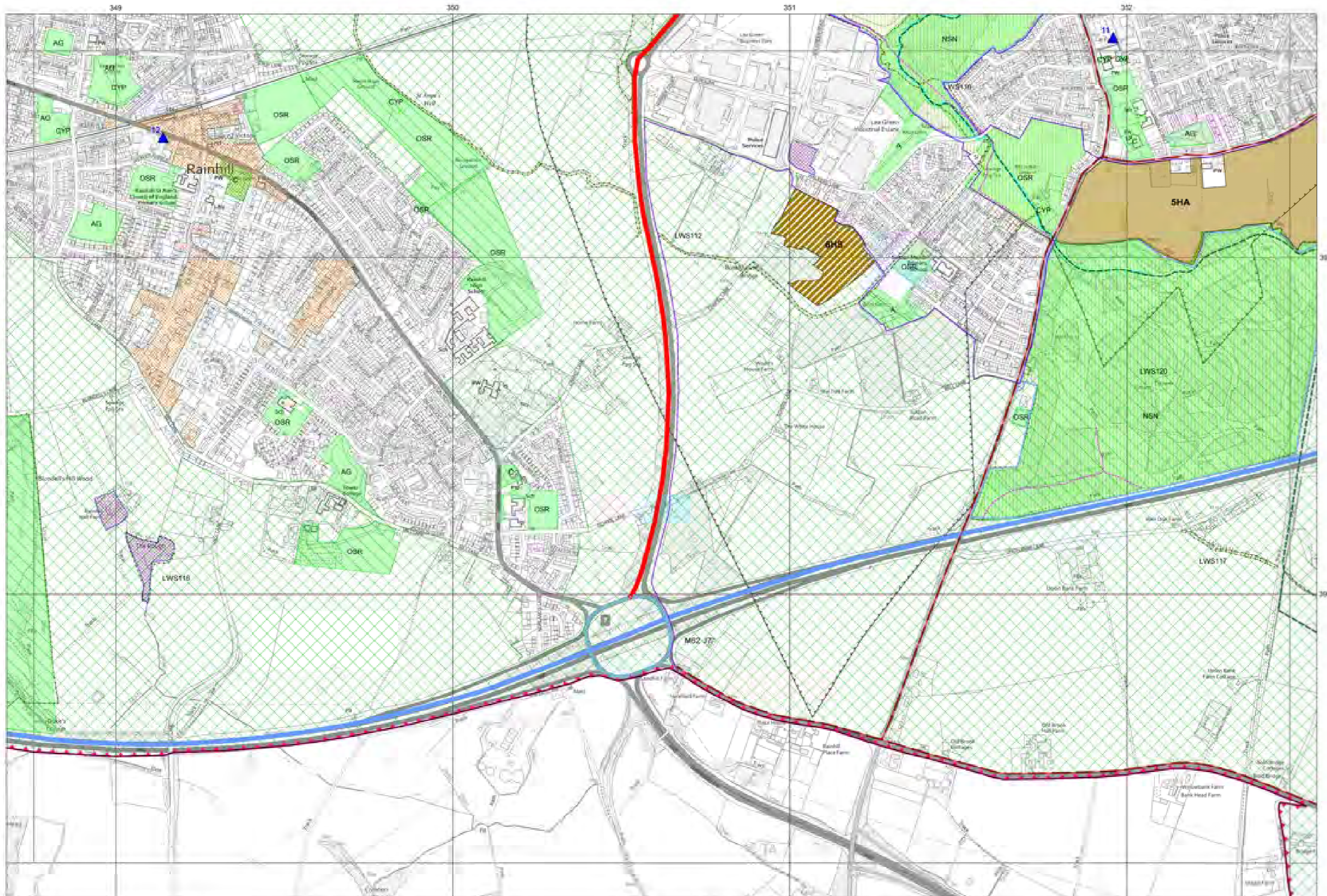
Reproduced from the Ordnance Survey mapping with the permission of the controller of Her Majesty's Stationery Office © Crown Copyright. Unauthorised reproduction infringes Crown Copyright and may lead to prosecution or civil proceedings. LA1000111800 2022



Grids of Plan  
358076 302820



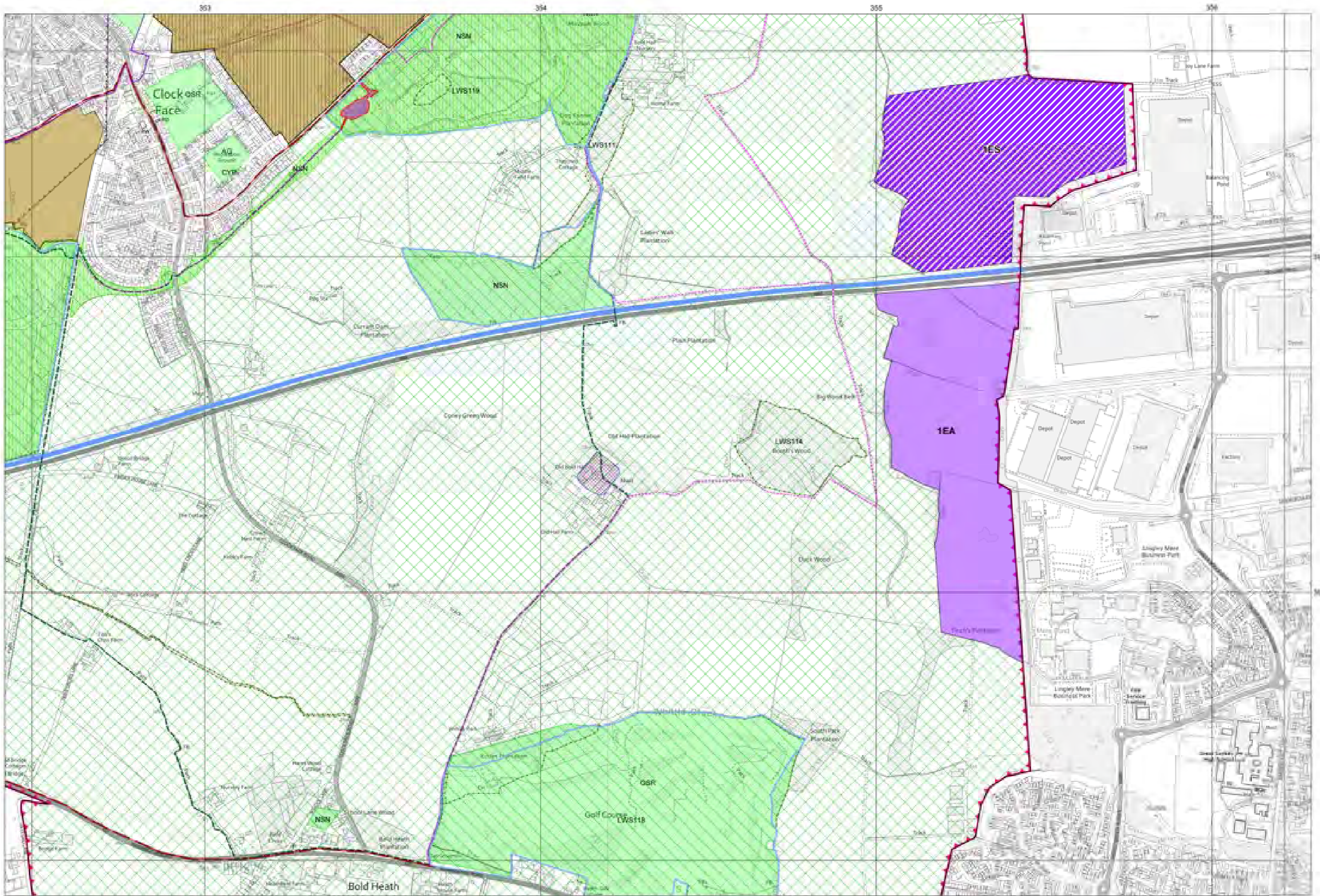




Reproduced from the Ordnance Survey mapping with the permission of the controller of Her Majesty's Stationery Office © Crown Copyright. Unauthorised reproduction infringes Crown Copyright and may lead to prosecution or civil proceedings. LA1000111800 2022



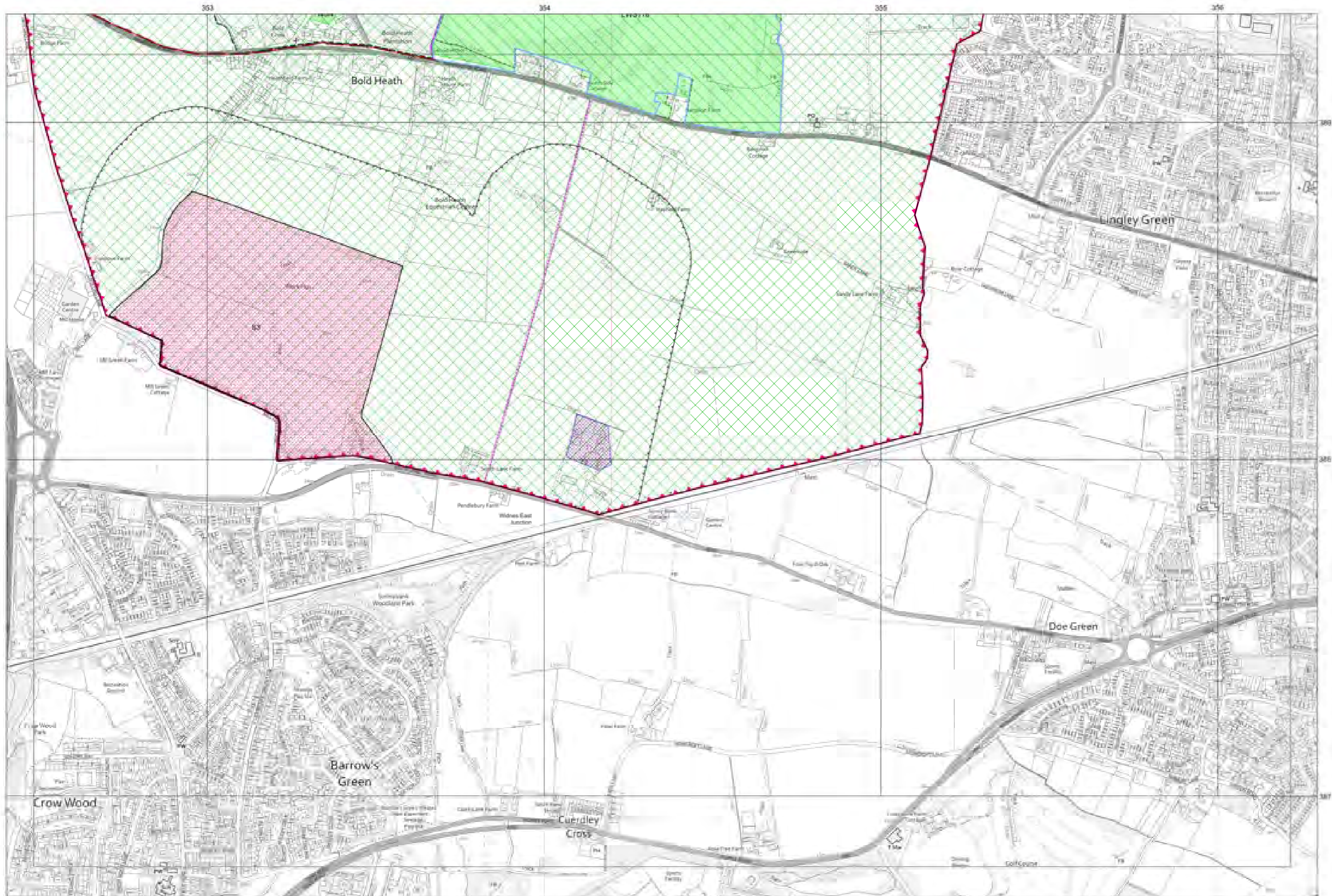
OSDN of Plan  
350546\_318410



Reproduced from the Ordnance Survey mapping with the permission of the controller of Her Majesty's Stationery Office © Crown Copyright. Unauthorised reproduction infringes Crown Copyright and may lead to prosecution or civil proceedings. LA100011983 2022



OSN of Plan  
354546, 3188410





**ST HELENS**  
BOROUGH COUNCIL

**Development Plans**  
**Development & Growth**  
**Place Services**  
**St Helens Borough Council**  
**PO Box 5121**  
**St Helens**  
**WA10 9JX**

Contact: **Development Plans**  
Tel: **01744 676190**  
Email: [planningpolicy@sthelens.gov.uk](mailto:planningpolicy@sthelens.gov.uk)  
Visit: [www.sthelens.gov.uk/localplan](http://www.sthelens.gov.uk/localplan)

